

Mountain Biking Trails

There are many trails around Tumbler Ridge that are suitable for mountain biking. Many of the trails are on the outskirts of town, so you can bike right from your door. Most of these trails are also hiking routes, so please be aware of and watch for walkers and runners as well as occasional stairs on steeper pitches. The inset chart shows which trail brochure describes each destination.

Trails Close to Town

The closest trail to the town site is Tumbler Point, which is a technical single track trail that leads through mixed forest to an escarpment. This escarpment is above the Flatbed Creek valley, and then the Murray River valley, offering excellent views.

The Wolverine Trails lead through the forest on double track trails to the Lost Haven Cabin overlooking the Murray River.

The short trail to Flatbed Falls is single track, and leads to a lovely waterfall that is a popular swimming hole. The Flatbed Cabin Pool Trail and Kevin's Trail are technical single track routes. These trails follow Flatbed Creek, with views of the creek as well as several swimming holes.

All of the above trails are part of the TR Trail, which is a 28 km series of connected trails that encircles over half the town, much of it suitable for mountain biking.

Quality Falls is 8 km from town, which is easily ridden on the highway. The trail is technical single track and leads to a picturesque waterfall.

Alpine Riding

There are countless alpine areas in and around Tumbler Ridge which can be ridden that feature alpine summits and spectacular views. When riding trails above treeline, please stay on the exploration roads and do not bike on the fragile tundra.

Other Trails

There are other trails further from town that are great for mountain biking, such as Mount Clifford, Mount Hermann, Kinuseo Creek to Creek, Kruger's Flats, Mount Spieker, Red Deer Falls, Roman Mountain and Murray Canyon Overlook.

- ***These trails are in bear country***
- ***Please pack out what you packed in***
- ***Ride safely – wear your helmet***

For more information, contact:

Wolverine Nordic and Mountain Society

Kevin Sharman (250) 242-4860

Charles Helm (250) 242-3984

Photo Gallery website: www.wnms.ca

Tumbler Ridge Visitor Centre (250) 242-3123

Tumbler Ridge Mountain Bike Association

tumblerridgeMBA@gmail.com

Tourism website: www.TumblerRidge.ca

Photo Credit: Carina Helm

© 2022 Wolverine Nordic and Mountain Society



Recreation Sites
and Trails BC























TUMBLER RIDGE
GLOBAL
GEO PARK

Tumbler Ridge Mountain Biking Trails



TUMBLER RIDGE
GLOBAL
GEO PARK

Tumbler Ridge Mountain Biking Trails

Trail	Trail #	Distance from Downtown to Trailhead (km)	Total Trail Distance (km)	Type of Trail	Difficulty	Features	Brochure
Flatbed Cabin Pool	1	2	4	technical single track	 	swimming holes, dinosaur footprints	Hiking Trails in the Flatbed Valley, TR Trail
Flatbed Falls	2	2	2	fire road, single track		waterfall, swimming	Flatbed Falls, TR Trail
Kevin's Trail		2	10	technical single track	 	swimming holes, views	Hiking Trails in the Flatbed Valley, TR Trail
Kinuseo Creek to Creek	40	48	30 one-way	double track, fire road		views	Monkman Pass Memorial Trail Driving Tour
Kruger's Flats	43	72	6	double track quad trail		old cabins	Hiking Routes off the Boundary Road
Mount Clifford	41	65	10	double track		alpine ridge, views	Hiking Routes off the Boundary Road
Mount Hermann	24	29	variable	dirt road, double track		easy access, views	
Mount Spieker	18	39	5-10	old exploration roads, double track quad trail		alpine summit, views	Mount Spieker Hiking Routes
Murray Canyon Overlook	10	30	6	technical single track		river valley views	Murray Canyon Overlook Interpretive Guide
Quality Falls	9	8	2.5	technical single track		picturesque waterfall	Quality Falls Hiking Trail
Red Deer Falls	47	84	variable	fire road		spectacular waterfall	
Roman Mountain	37, 38	33	26	old exploration road		spectacular mountain views	Hiking Routes South of the Core Lodge
Terrain Park	in town	1.5		terrain park	  	progression of jumps	
TR Trail	3	5	27.5	technical single track		swimming holes, river valley views	TR Trail
Tumbler Point	4	1.5	4	technical single track		views, bird sanctuary	Tumbler Point Hiking Trail
Wolverine Trails	7	2	9 (shorter loops available)	double track		Lost Haven cabin	Wolverine Trails and the Lost Haven Cabin

Difficulty Rating:  - Easy  - Moderate  - Difficult